

Welcome &  
Introduction

Safety  
Overview

Crash  
Reporting

Crash Data  
Uses

WisTransPortal  
Background

**WisTransPortal Examples**

# Corridor Examples

# Corridor Example 1

- University Avenue
  - Madison, Dane County
  - 2014-2018 Crash data

[Retrieve Data](#)
[Reset Form](#)
[Advanced Query](#)
[Exit](#)

Data Source:  MV4000  DT4000

---

**Final and Preliminary Crash Data Status** Last Modified: Saturday 13 July 2019

[Final 2018 crash data.](#) The WisTransPortal has been updated with **Final 2018** DT4000 crash data.

[Preliminary crash data.](#) The WisTransPortal is updated on a daily basis with preliminary 2019 DT4000 crash data.

[CMAA Crash Map.](#) The online crash mapping component has been upgraded to a new version. See the [WisTransPortal CMAA Update](#) for more information.

[DT4000 Elements and Attributes.](#) Crash data in this system is available in two different formats corresponding to the previous (MV4000) and current (DT4000) versions of the Wisconsin police crash report. See the [WisTransPortal DT4000 Update](#) for more information.

[WISLR Crash Map.](#) The WISLR crash locations have been backfilled from January 1, 2017 to use the crash coordinates provided by the DT4000 crash report. See the [WISLR Crash Mapping Update](#) for more information.

Check to include Preliminary Data with your query.

---

**1. Select a Date Range:**

Starting Year:  Month:

Ending Year:  Month:

Restrict Date Range to Selected Months: [Clear Selected](#) | [Help](#)

JAN FEB MAR APR MAY JUN JUL AUG SEP OCT NOV DEC

**2. Select a Crash Location Area:** [Clear Selected](#) | [Help](#)

Region:	County:	Municipality:
<input type="text" value="SELECT ALL"/> <input type="text" value="NC"/> <input type="text" value="NE"/> <input type="text" value="NW"/> <input type="text" value="SE"/> <input type="text" value="SW"/>	<input type="text" value="BUFFALO"/> <input type="text" value="BURNETT"/> <input type="text" value="CALUMET"/> <input type="text" value="CHIPPEWA"/> <input type="text" value="CLARK"/> <input type="text" value="COLUMBIA"/> <input type="text" value="CRAWFORD"/> <input type="text" value="DANE"/>	<input type="text" value="DE FOREST (V), DANE"/> <input type="text" value="DEERFIELD (T), DANE"/> <input type="text" value="DEERFIELD (V), DANE"/> <input type="text" value="DUNKIRK (T), DANE"/> <input type="text" value="DUNN (T), DANE"/> <input type="text" value="EDGERTON (C), DANE"/> <input type="text" value="FITCHBURG (C), DANE"/> <input type="text" value="MADISON (C), DANE"/>

# Corridor Example 1

- 26,792 crashes in initial query (all Madison crashes)

The Total Number of Records for this Query is 26792.

Rows Per Page: 
 Order By: 
 Column List:

	#	DOCTNMBR	ACCDDATE	NTFYHOUR	REGION	COUNTY	MUNICIPALITY	MUNITYPE	ONHWYRP	ONHWYDIR	ONHWY	ONS
<input type="button" value="i"/>	1	01L0W78HMR	06/07/2018	0	SW	DANE	MADISON	C	012	E	012	
<input type="button" value="i"/>	2	01L0DPGFBH	10/16/2017	9	SW	DANE	MADISON	C	012	E	012	
<input type="button" value="i"/>	3	01L0CMCGHH	12/18/2017	16	SW	DANE	MADISON	C	012	E	012	
<input type="button" value="i"/>	4	9B8HL8H	11/25/2016	18	SW	DANE	MADISON	C	012	E	012	EB
<input type="button" value="i"/>	5	9BJ1J32	03/05/2014	17	SW	DANE	MADISON	C	012	E	012	
<input type="button" value="i"/>	6	9B5LX6J	05/11/2016	22	SW	DANE	MADISON	C	012	E	012	
<input type="button" value="i"/>	7	9BLT74N	05/26/2015	8	SW	DANE	MADISON	C	012	E	012	
<input type="button" value="i"/>	8	9BH151B	12/07/2015	17	SW	DANE	MADISON	C	012	E		OLD
<input type="button" value="i"/>	9	9BJDMFW	08/12/2015	7	SW	DANE	MADISON	C	012	E		OLD
<input type="button" value="i"/>	10	9BJJBHD	02/08/2014	15	SW	DANE	MADISON	C	012	E		OLD
<input type="button" value="i"/>	11	9B8CW4R	07/02/2016	9	SW	DANE	MADISON	C	012	E		OLD
<input type="button" value="i"/>	12	9B5NDPN	11/16/2016	16	SW	DANE	MADISON	C	012	E		OLD
<input type="button" value="i"/>	13	9B8CW4X	07/05/2016	11	SW	DANE	MADISON	C	012	E		OLD

# Corridor Example 1

- Refine Location

- Under STR type university -> Add

- Remove results you know are irrelevant/wrong street
  - University Bay Dr

- Then click “refine” and “Back to Results Page”

Refine

Back to Results Page

Reset Form

New Query

Exit

**1. Search or select highway or street names and Add to the Refine By list on the right.**

HWY	STR	Refine By	
		HWY	STR
	university		
00T	1600 JEFFERSON ST		
012	1813 NORTHWESTERN AVE		
014	1ST ST		
018	2022 ELLEN AVE		
030	23 WEST TOWNE MALL		
039	231 CARDINAL LN		
051	2800 UNIVERSITY AVENUE		
090	3009 DRIVEWAY		

# Corridor Example 1

- The refined list is 1,019 crashes
  - Export crash data/reports OR Map

The Total Number of Records for this Query is 1019.

Refine Location

Summarize Data

Show CMAA Crash Map

New Query

Exit

 View additional crash detail
  View the crash report
  Crash report is not available
  Crash report is restricted

First

Previous

Next

Last

Rows Per Page:

20

▼

Order By:





























LOCATION

▼

Column List:

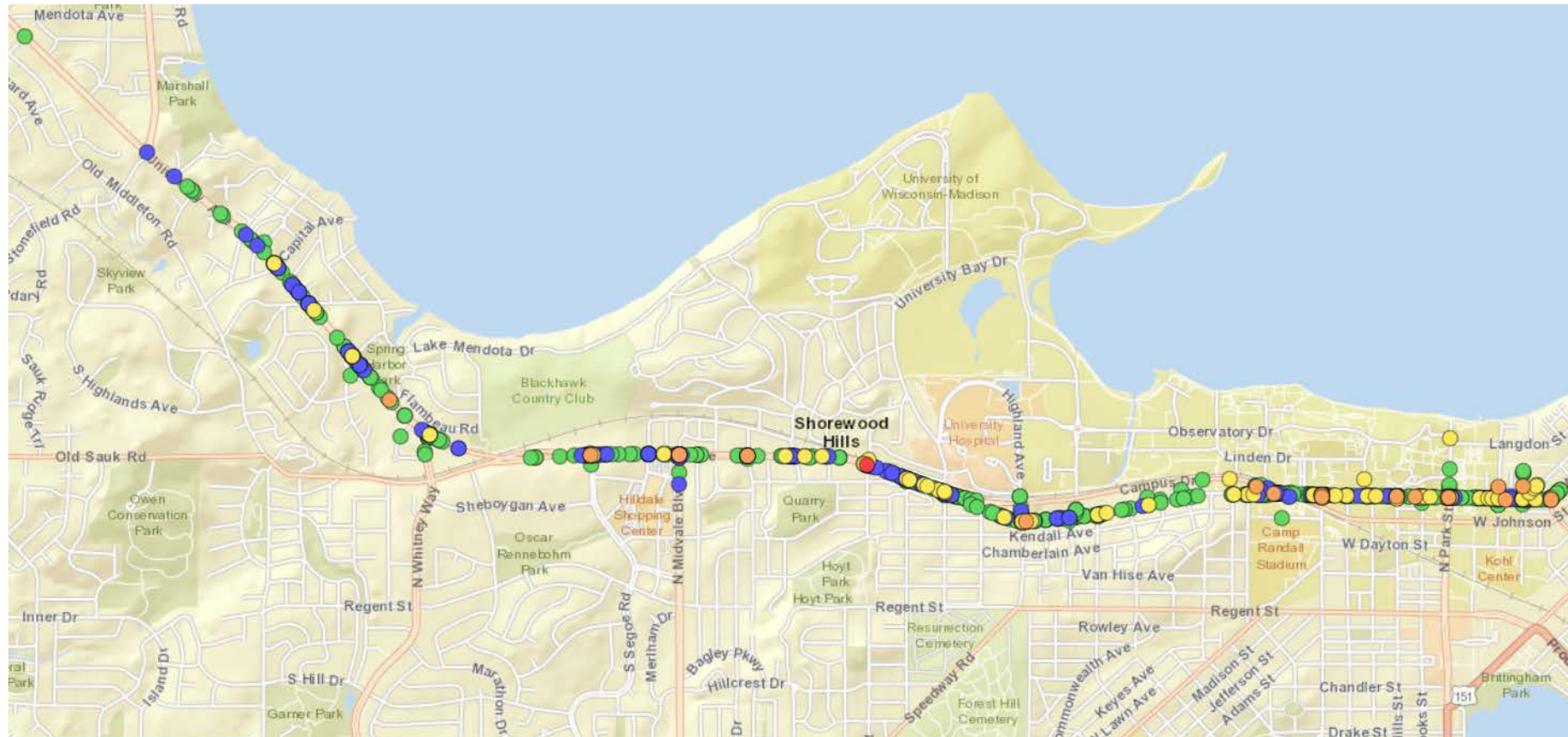
GENERAL PURPOSE

⌵

	#	DOCTNMBR	ACCDDATE	NTFYHOUR	REGION	COUNTY	MUNICIPALITY	MUNITYPE	ONHWYRP	ONHWYDIR	ONHWY	ON
 	1	01L0DG26NG	01/19/2018	14 SW	DANE	MADISON	C				MS	CTI
 	2	01L0VXM7XJ	05/25/2018	7 SW	DANE	MADISON	C				MS	UN
 	3	01L0C0TWWX	10/12/2018	12 SW	DANE	MADISON	C				MS	UN
 	4	01L0GR68VQ	10/09/2018	16 SW	DANE	MADISON	C				MS	UN
 	5	01L08G9LW4	05/02/2018	13 SW	DANE	MADISON	C				MS	UN
 	6	01L0GHS26R	08/15/2018	7 SW	DANE	MADISON	C				MS	UN
 	7	01L02BC3FZ	06/18/2018	17 SW	DANE	MADISON	C				MS	UN
 	8	01L0VXM7Z0	07/11/2018	15 SW	DANE	MADISON	C				MS	UN
 	9	5QL0DPGFC1	07/23/2018	17 SW	DANE	MADISON	C				MS	UN
 	10	01L02JJ8VV	11/03/2018	21 SW	DANE	MADISON	C				MS	UN
 	11	01L07LCTLQ	12/21/2017	22 SW	DANE	MADISON	C				MS	UN
 	12	01L02BC3G3	06/27/2018	12 SW	DANE	MADISON	C				MS	UN
 	13	01L07LCTP4	12/13/2018	7 SW	DANE	MADISON	C				MS	UN
 	14	01L07D6N22	12/28/2017	14 SW	DANE	MADISON	C				MS	UN

# Corridor Example 1

- Map of University Ave corridor crashes



# Corridor Example 2

- STH 14 from Middleton to Spring Green
  - 2014-2018 (Select MV4000 Data Source)
- Select Dane County & Sauk County
  - Click one, then hold control to select other

## 1. Select a Date Range:

Starting Year:  Month:

Ending Year:  Month:

Restrict Date Range to Selected Months: [Clear Selected](#) | [Help](#)

JAN FEB MAR APR MAY JUN JUL AUG SEP OCT NOV DEC

## 2. Select a Crash Location Area: [Clear Selected](#) | [Help](#)

Region:

SELECT ALL  
NC  
NE  
NW  
SE  
SW

County:

CALUMET  
CHIPPEWA  
CLARK  
COLUMBIA  
CRAWFORD  
DANE  
DODGE  
DOOR  
DOUGLAS

Municipality:

SELECT ALL  
ALBION (T), DANE  
BARABOO (C), SAUK  
BARABOO (T), SAUK  
BEAR CREEK (T), SAUK  
BELLEVILLE (V), DANE  
BERRY (T), DANE  
BLACK EARTH (T), DANE

# Corridor Example 2

- STH 14 from Middleton to Spring Green
- Retrieve data, then refine location

1. Search or select highway or street names and Add to the Refine By list on the right.

HWY	STR	Refine By	
<input type="text"/>	<input type="text"/>	HWY	STR
0		014	USH 14
00A	100 BLOCK	14	
00T	106 S MIDVALE BLVD		
00X	10TH AVE		
012	10TH CT		
013	10TH ST		
014	1100 BLOCK		

Buttons: Add >, < Remove, << Remove All

- Click Refine, Back to Results Page



# Corridor Example 2

- STH 14 from Middleton to Spring Green
- Reduces query to 1,631 crashes

The Total Number of Records for this Query is 1631.

Refine Location

Summarize Data

Show CMAA Crash Map

New Query

Exit

 View additional crash detail  View the crash report  Crash report is not available  Crash report is restricted

First

Previous

Next



















Last

Rows Per Page: 20

Order By: LOCATION

Column List: GENERAL PURPOSE

[Cu](#)

	#	DOCTNMBR	ACCDDATE	NTFYHOUR	REGION	COUNTY	MUNICIPALITY	MUNITYPE	ONHWYRP	ONHWYDIR	ONHWY	ON
 	1	02L11713B1	07/04/2017	23	SW	DANE	BERRY	T	014	E	014	
 	2	02L12RXHJP	04/30/2018	19	SW	DANE	BERRY	T	014	E	014	
 	3	9CH72T9	04/24/2014	1	SW	DANE	BERRY	T	014	E	014	
 	4	9CGG3W2	12/06/2014	0	SW	DANE	BERRY	T	014	E	014	
 	5	9CJ5ZKL	11/14/2016	0	SW	DANE	BERRY	T	014	E	014	
 	6	9CJ7FTJ	02/08/2016	8	SW	DANE	BERRY	T	014	E	014	
 	7	02L0Z0C3JX	10/17/2018	1	SW	DANE	BERRY	T	014	E	014	
 	8	C7V9NJ3	11/03/2014	0	SW	DANE	BERRY	T	014	E	014	
 	9	02L0XWW17T	04/03/2018	21	SW	DANE	BERRY	T	014	E	014	



# Corridor Example 2

- STH 14 from Middleton to Spring Green
- Select crashes within study bounds

